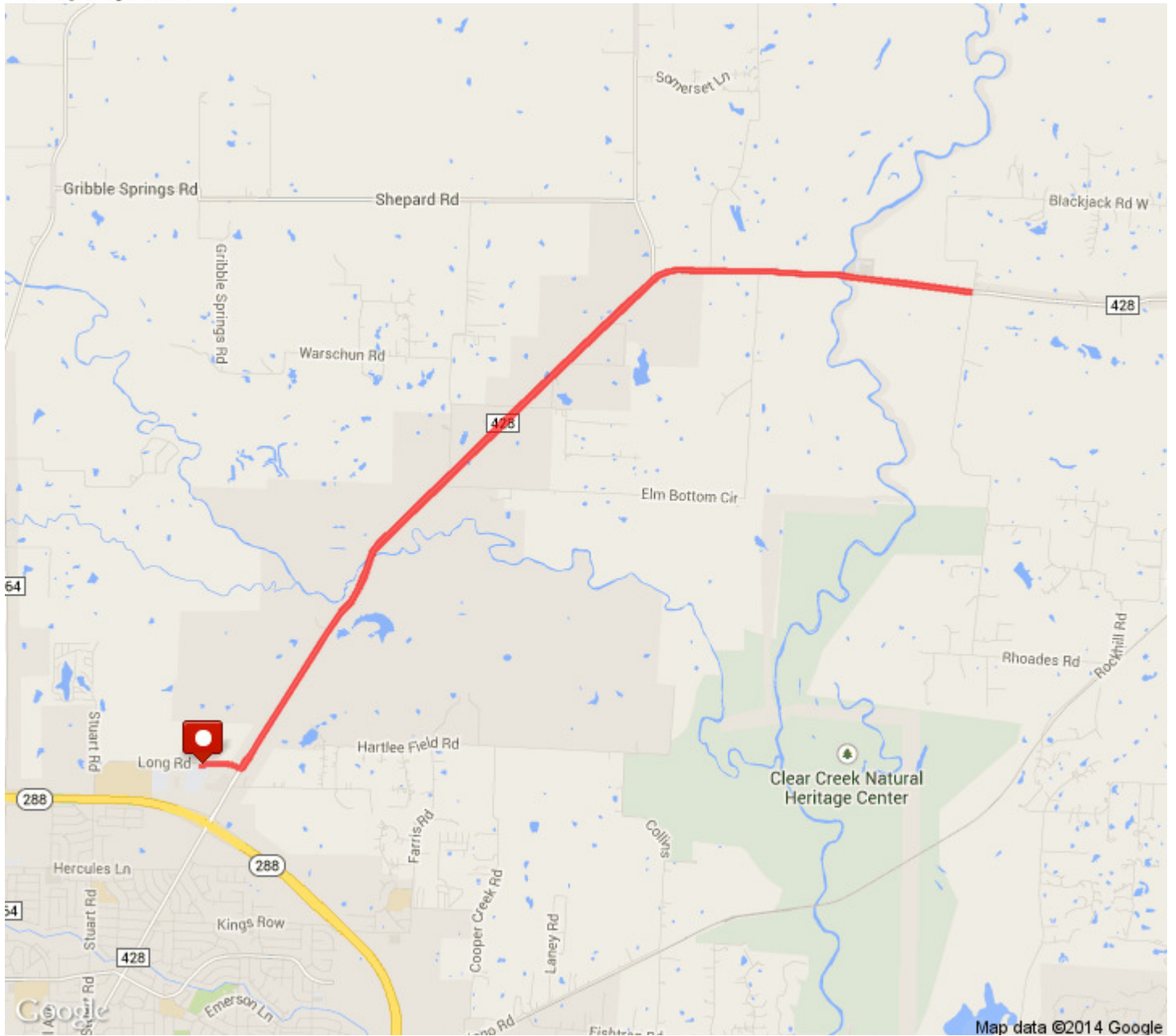




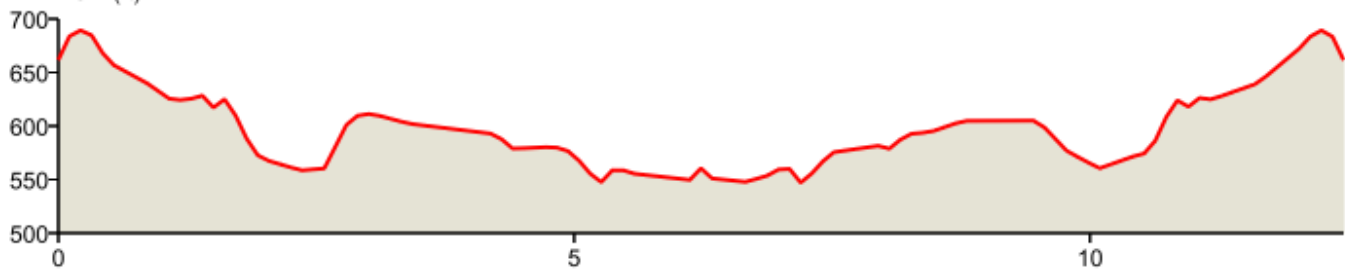
Mean Green 20k Bike Course
Distance: 12.46 mi
Elevation: 81.99 ft (Max: 694.16 ft)

Out & Back Course on Hwy 428









mapmyride



ELEVATION (ft)



Copyright (c) 2014 MapMyFitness Inc.

	Head north toward Long Rd	0 mi (+0.03 mi)
	Turn right onto Long Rd	0.03 mi (+0.25 mi)
	Turn left onto Farm to Market 428 E	0.28 mi (+0.01 mi)
	Head northeast on Farm to Market 428 E Destination will be on the right	0.29 mi (+1.75 mi)
	Head northeast on Farm to Market 428 E toward Elm Bottom Cir Destination will be on the right	2.04 mi (+4.1 mi)
	Head east on Farm to Market 428 E/W Sherman Dr toward Wildcat Rd	6.15 mi (+0.09 mi)
	Head west on Farm to Market 428 W/W Sherman Dr Continue to follow Farm to Market 428 W	6.23 mi (+2.53 mi)
	Head southwest on Farm to Market 428 W toward Pvt Rd 2718	8.77 mi (+3.41 mi)
	Turn right onto Long Rd	12.18 mi (+0.25 mi)
	Turn left	12.43 mi (+0.03 mi)
	Destination	12.46 mi (+0 mi)

MapMyRide • <http://mapmyride.com/routes/view/354020203>